


Čebínský p., ř. km 0,620-1,700,
Sentice, Hradčany, oprava koryta
Příčné profily
M 1 : 100/100

| | |
|-----------------|----|
| PF 1 - 3..... | 1 |
| PF 4 - 6..... | 2 |
| PF 7 - 9..... | 3 |
| PF 10 - 12..... | 4 |
| PF 13 - 15..... | 5 |
| PF 16 - 18..... | 6 |
| PF 19 - 21..... | 7 |
| PF 22 - 24..... | 8 |
| PF 25 - 27..... | 9 |
| PF 28 - 30..... | 10 |
| PF 31 - 33..... | 11 |
| PF 34 - 36..... | 12 |
| PF 37 - 39..... | 13 |
| PF 40 - 42..... | 14 |
| PF 43 - 45..... | 15 |
| PF 46 - 48..... | 16 |
| PF 49 - 51..... | 17 |
| PF 52 - 54..... | 18 |
| PF 55 - 56..... | 19 |

Polohopisný systém:

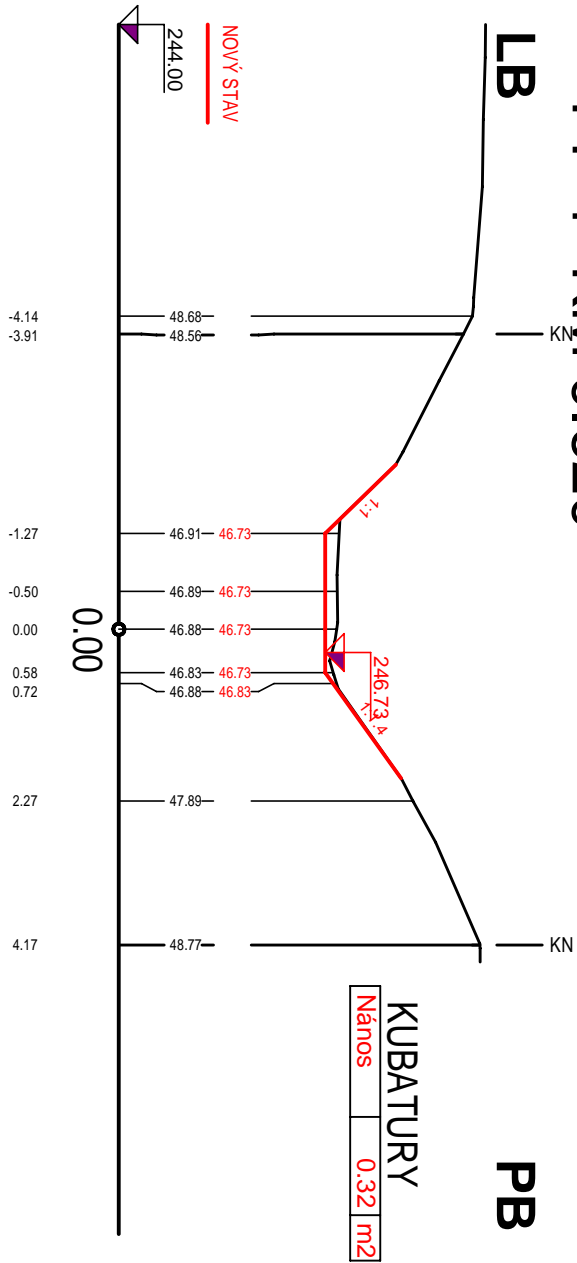
Výškopisný systém:

| | | | | |
|---|--------------------|------------------------|--|---------------|
| Vedoucí projektant: | Kreslil: | Zodpovědný projektant: |  REGIOPROJEKT BRNO <small>Projektová a inženýrská činnost v oboru stavby vodního, lesního hospodářství a krajinného inženýrství P.O.Box 3, 618 00 Brno IČ: 00220078 tel.: 606 033 120</small> | |
| Ing. Petr Marčák | Ing. Michal Doubek | Ing. Petr Marčák | | |
| | | | | |
| Investor: Povodí Moravy, s.p. | | | | |
| K.ú.: Sentice, Hradčany u Tišnova | | Kraj: Jihomoravský | Formát: | 20 x A4 |
| Název akce / stavebního objektu: Čebínský p., ř. km 0,620-1,700, Sentice, Hradčany, oprava koryta | | | Datum: | 02/2018 |
| | | | Stupeň PD: | DPS |
| | | | Archivační č.: | 17118-14XT-DM |
| Obsah: | | | Měřítko: | Výkres číslo: |
| Příčné profily | | | 1 : 100/100 | D.4 |

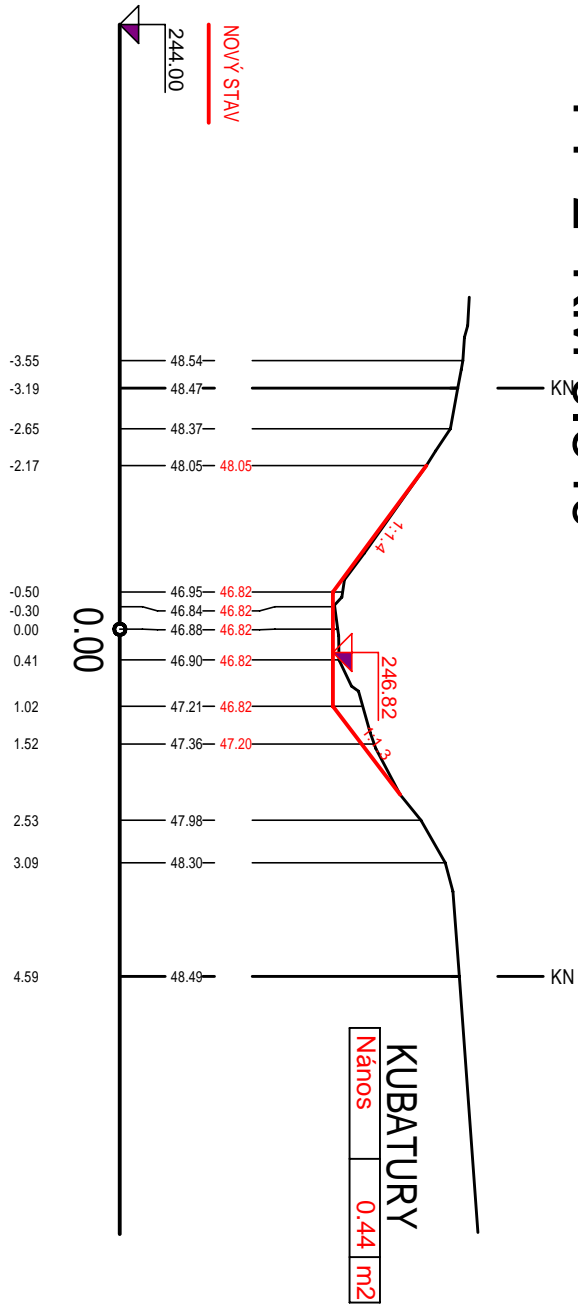
PF 1 KM 0.620

LB

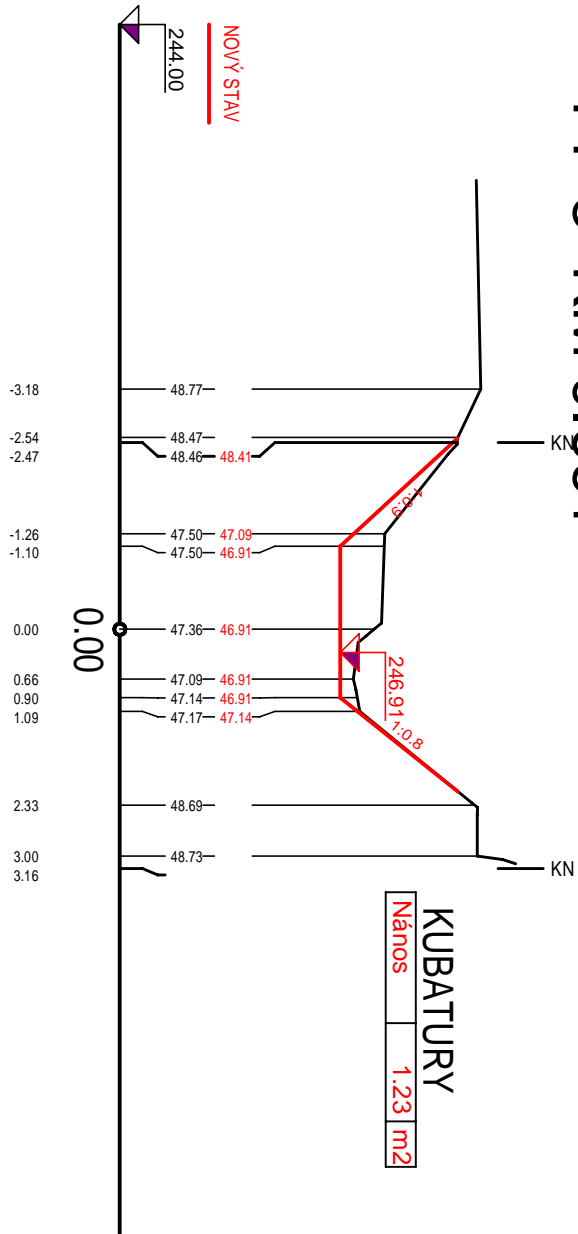
PB



PF 2 KM 0.640



PF 3 KM 0.661



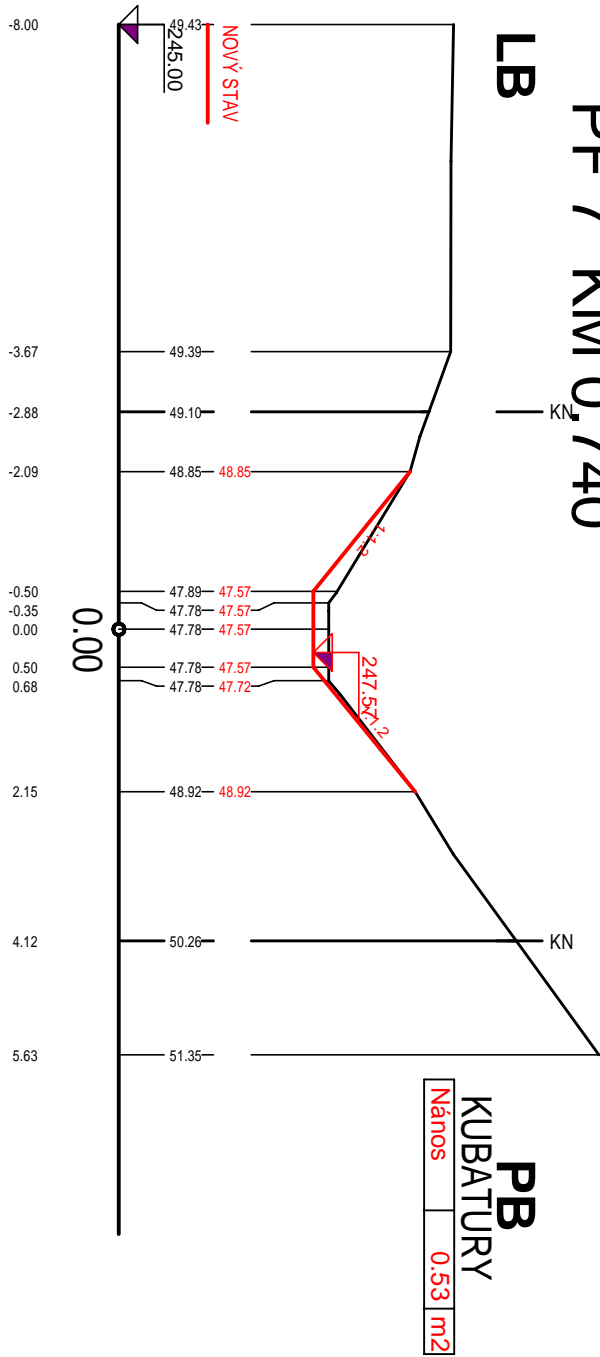
LB KN^{\bullet} 

KN

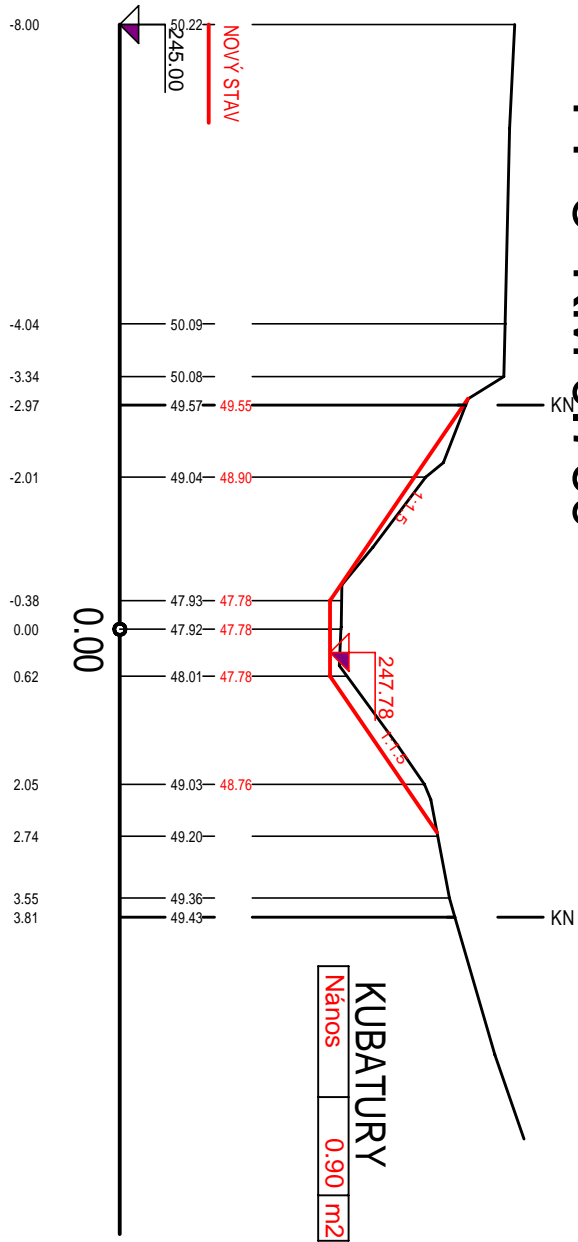


PF 7 KM 0.740

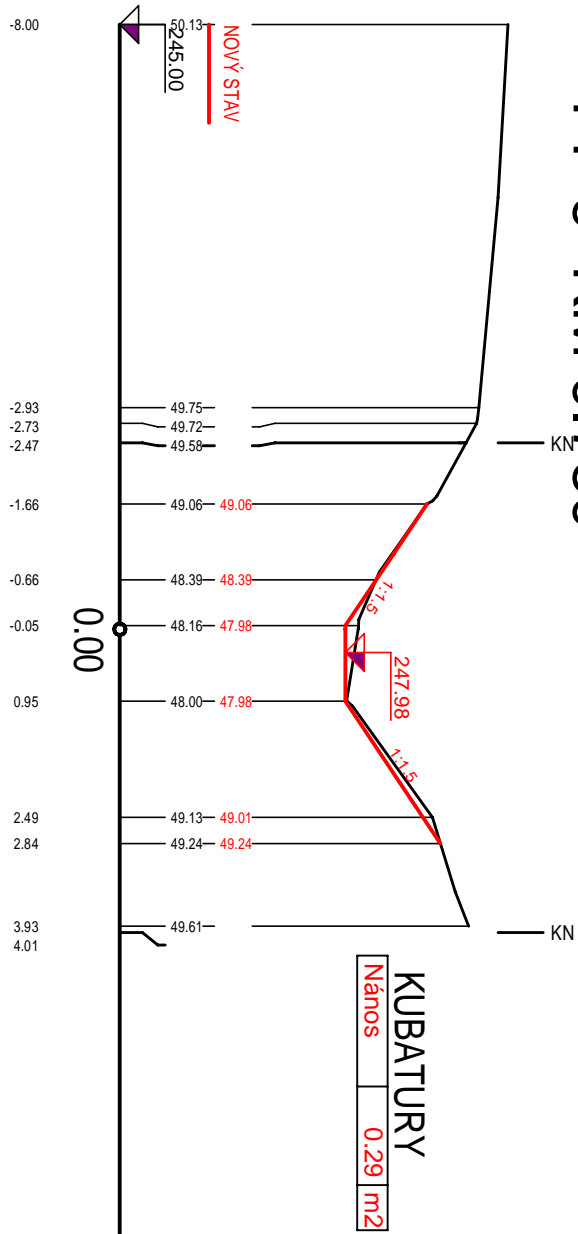
LB



PF 8 KM 0.760



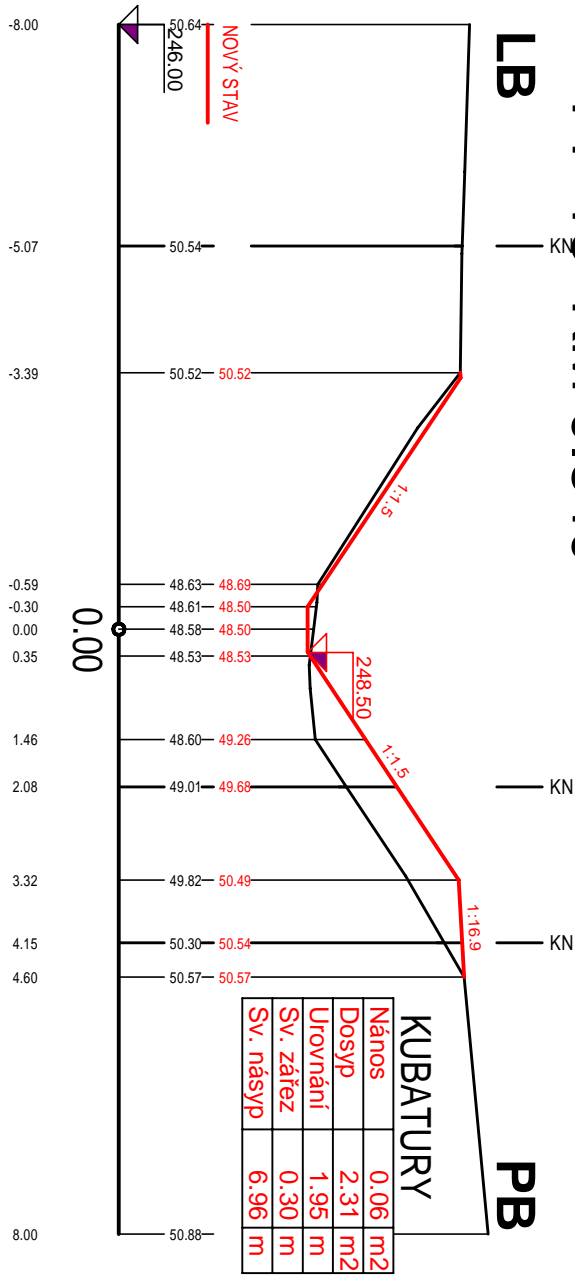
PF 9 KM 0.780



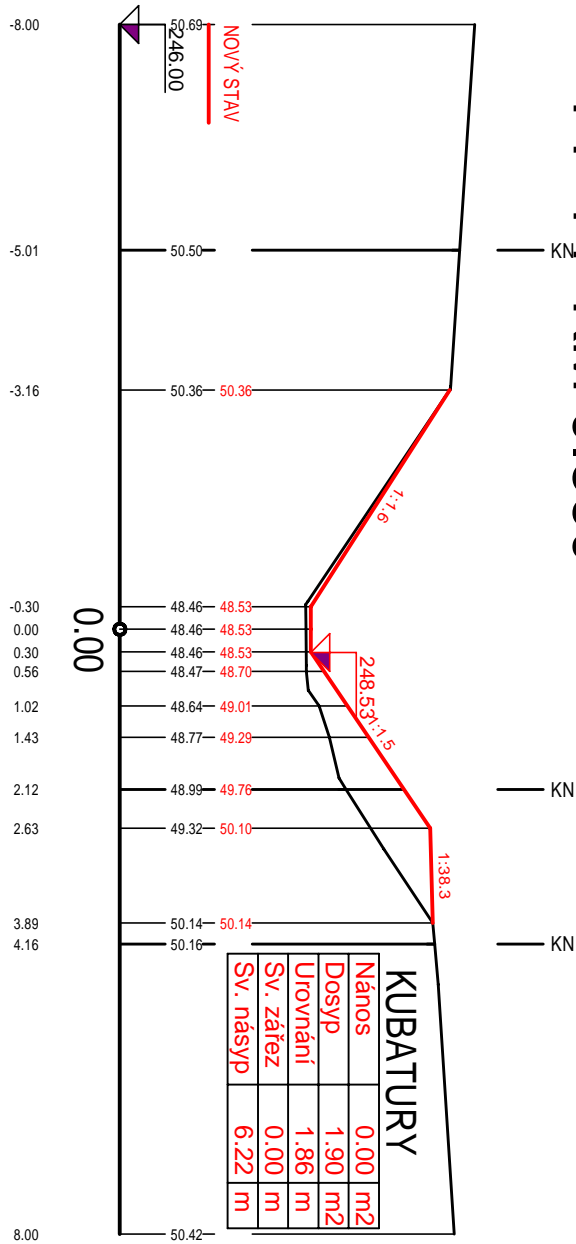
PF 13 KM 0.840

LB

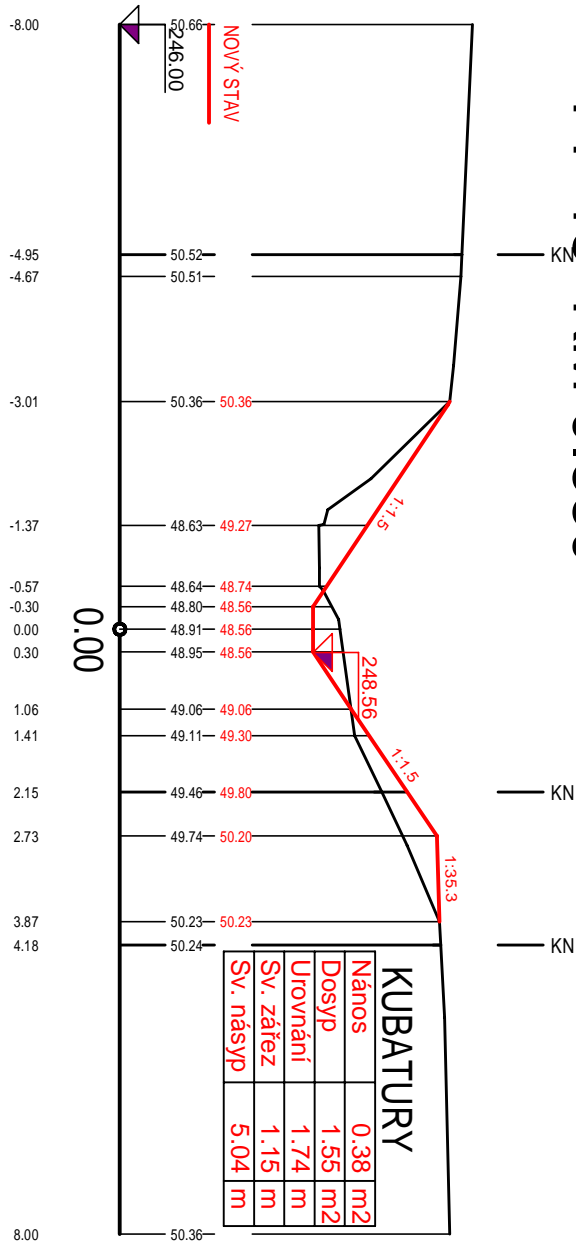
PB



PF 14 KM 0.860

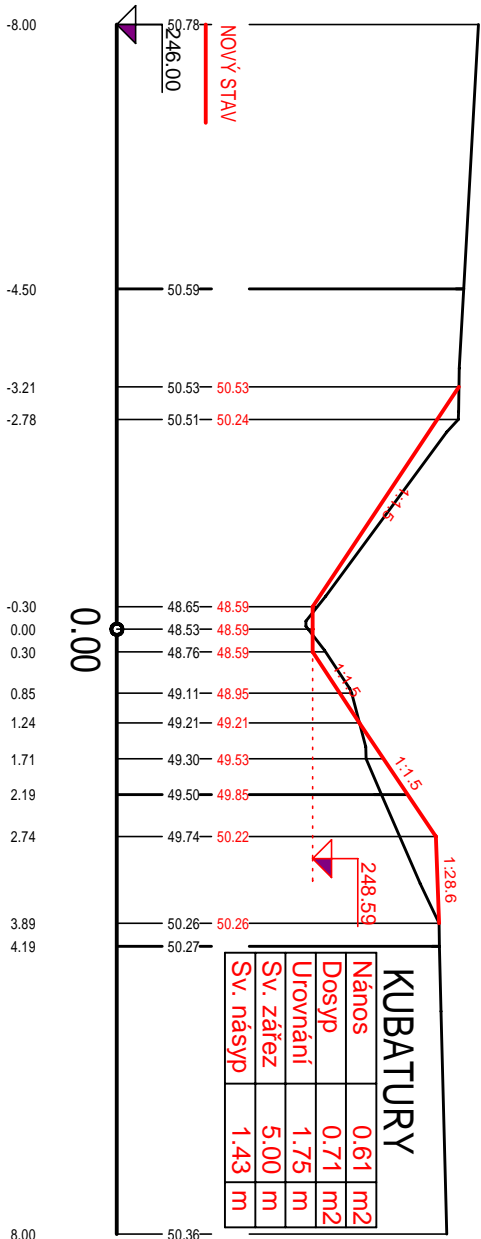


PF 15 KM 0.880



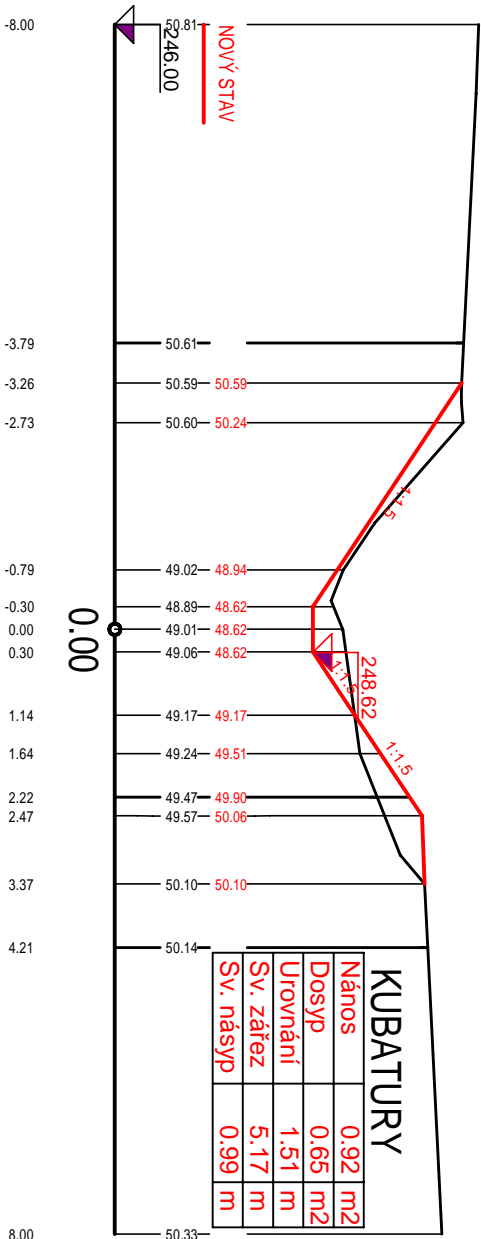
PF 16 KM 0.900

LB — KN — KN — KN — PB



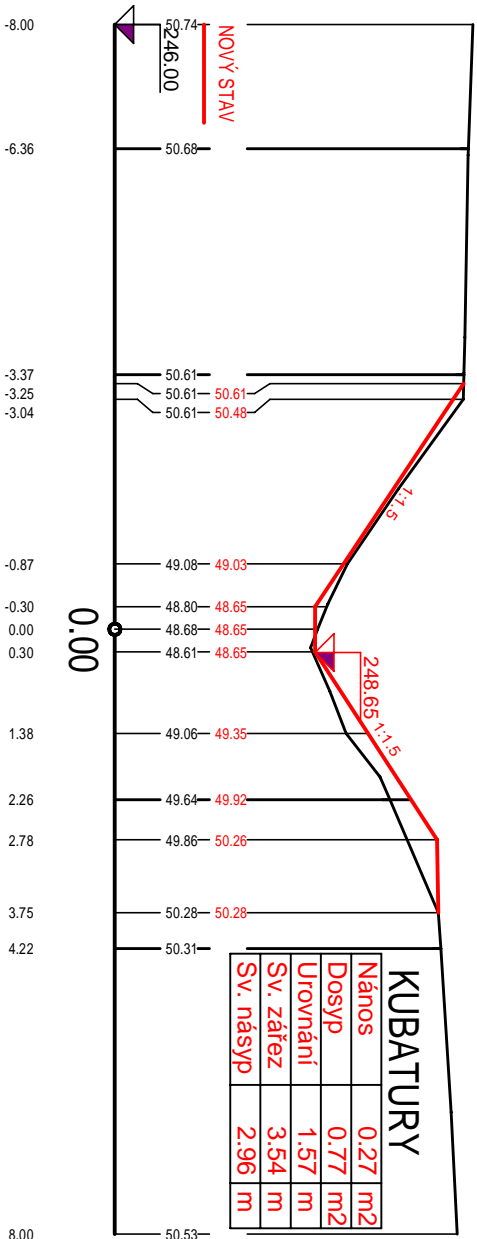
PF 17 KM 0.920

KN — KN — KN

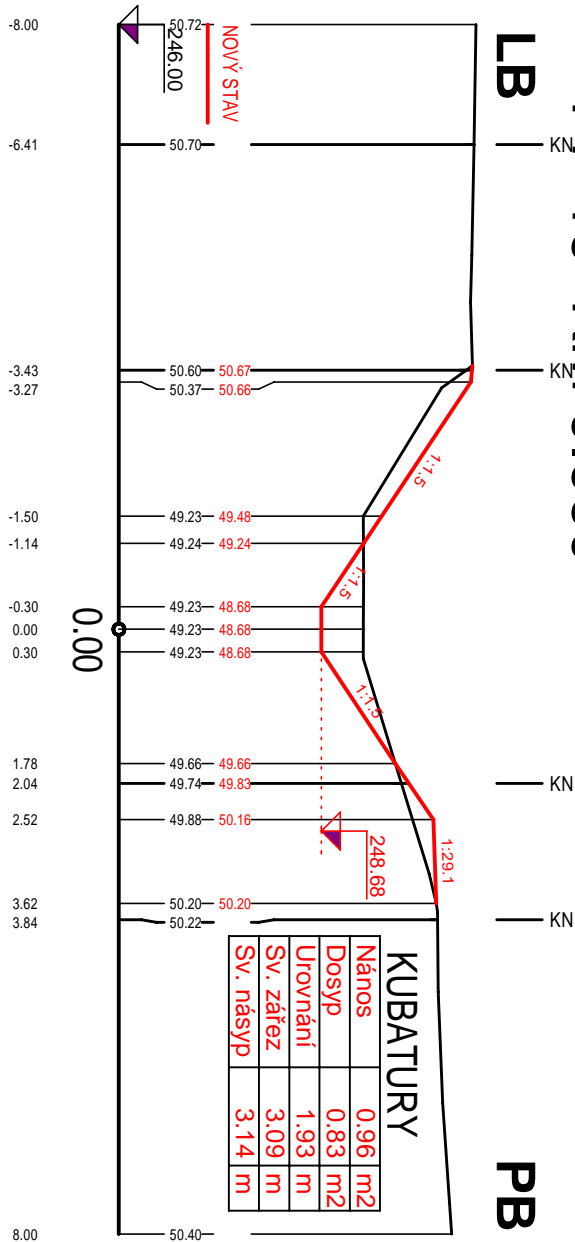


PF 18 KM 0.940

KN — KN — KN — KN

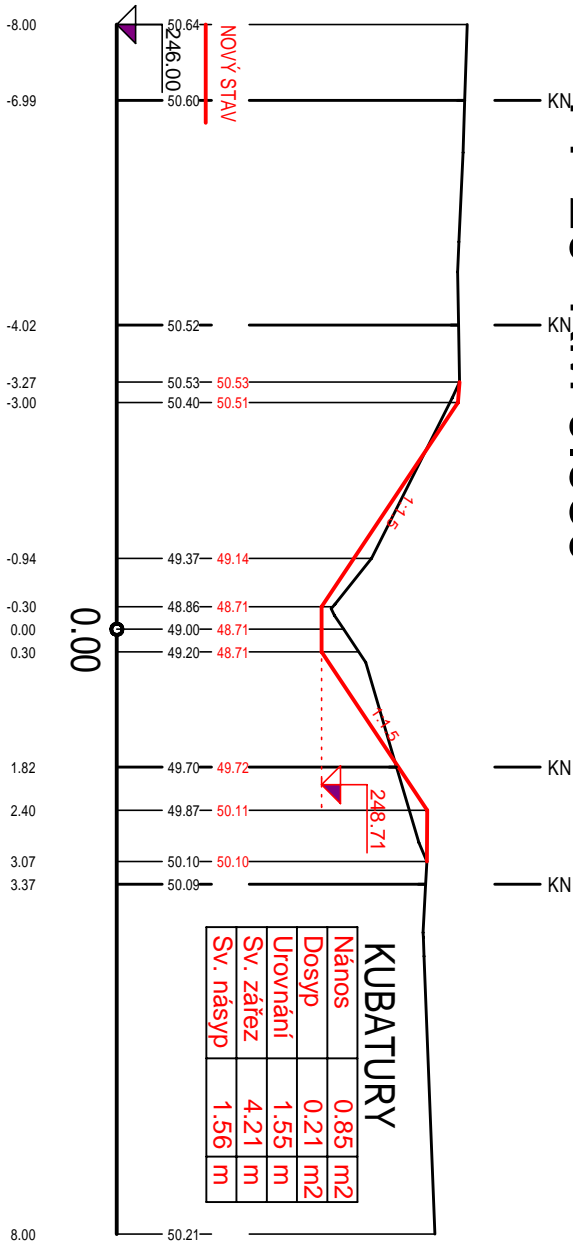


LB PF 19 KM 0.960

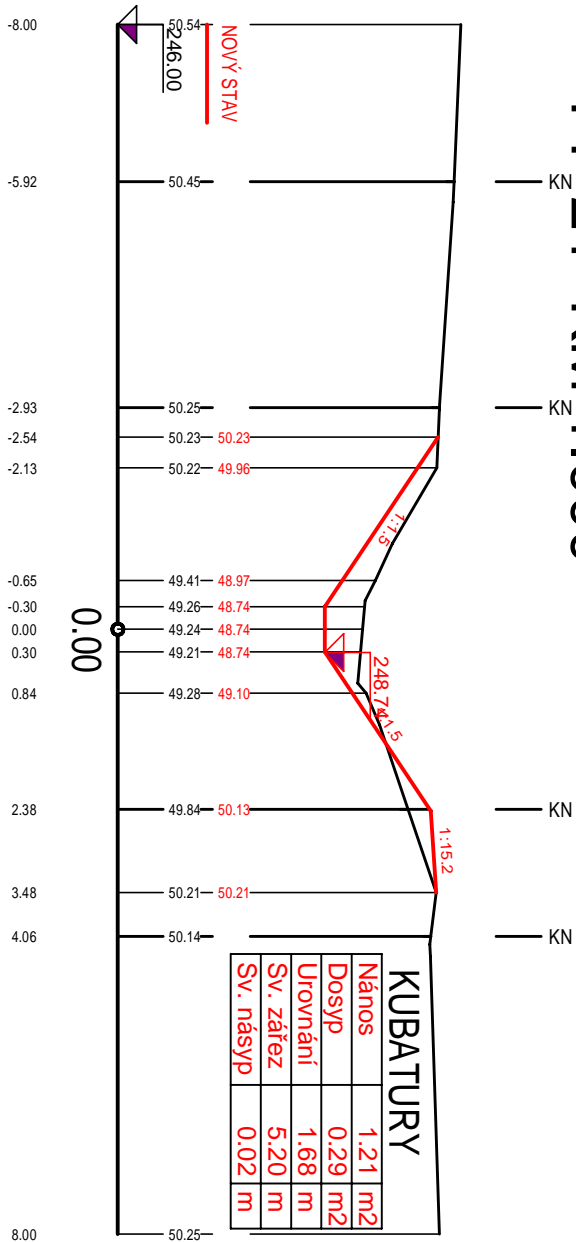


PB


KN PF 20 KM 0.980



KN PF 21 KM 1.000



BB



— KN



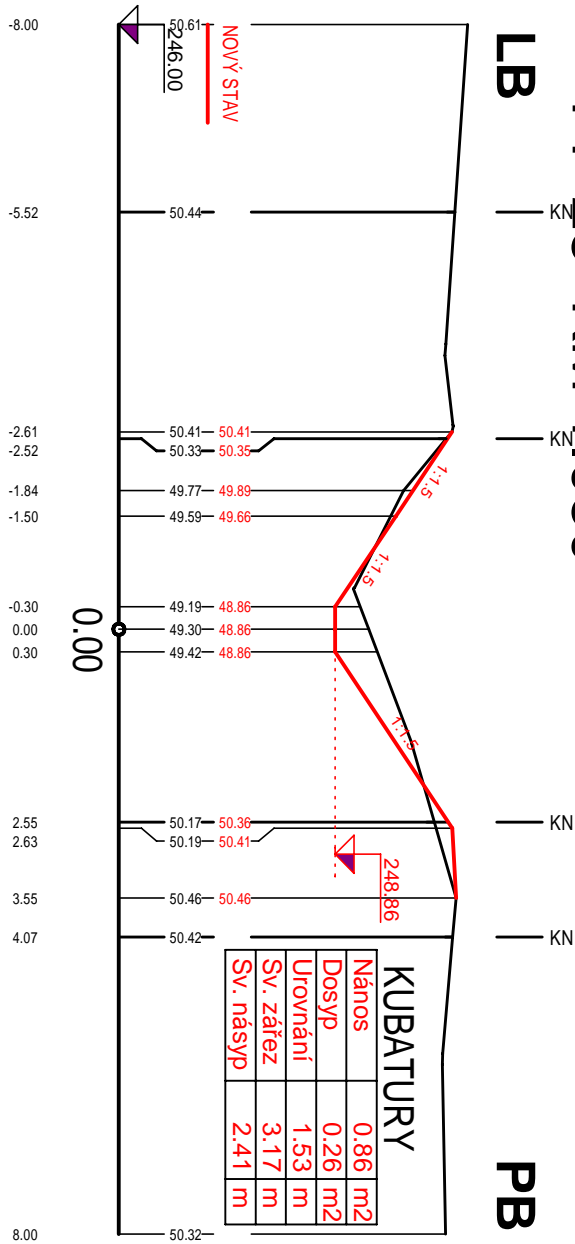
— KN



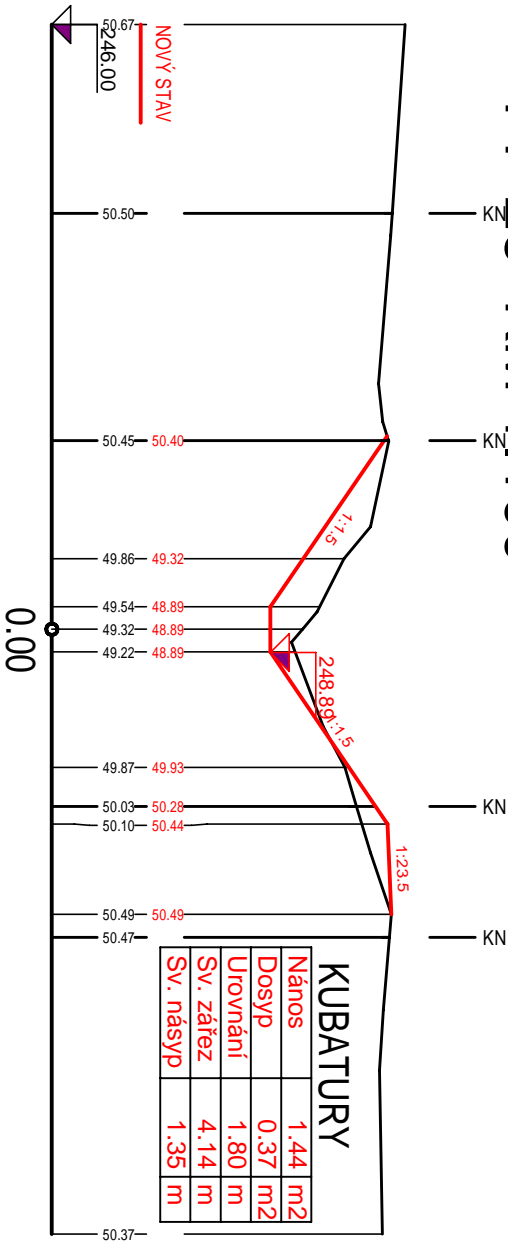
PF 25 KM 1.080

LB

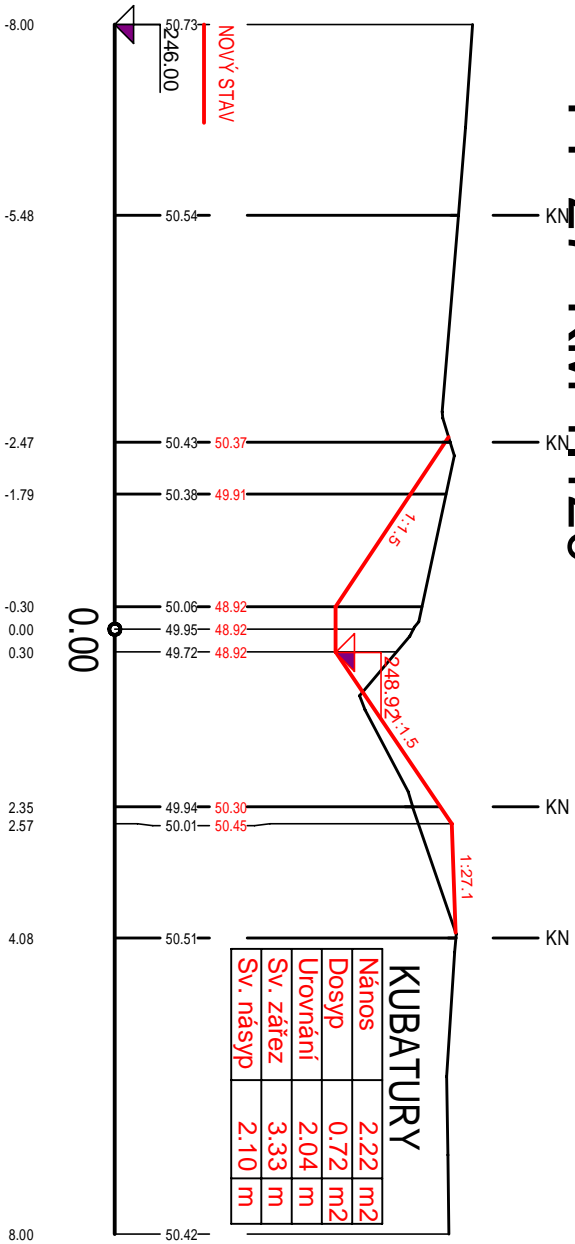
PB



PF 26 KM 1.100



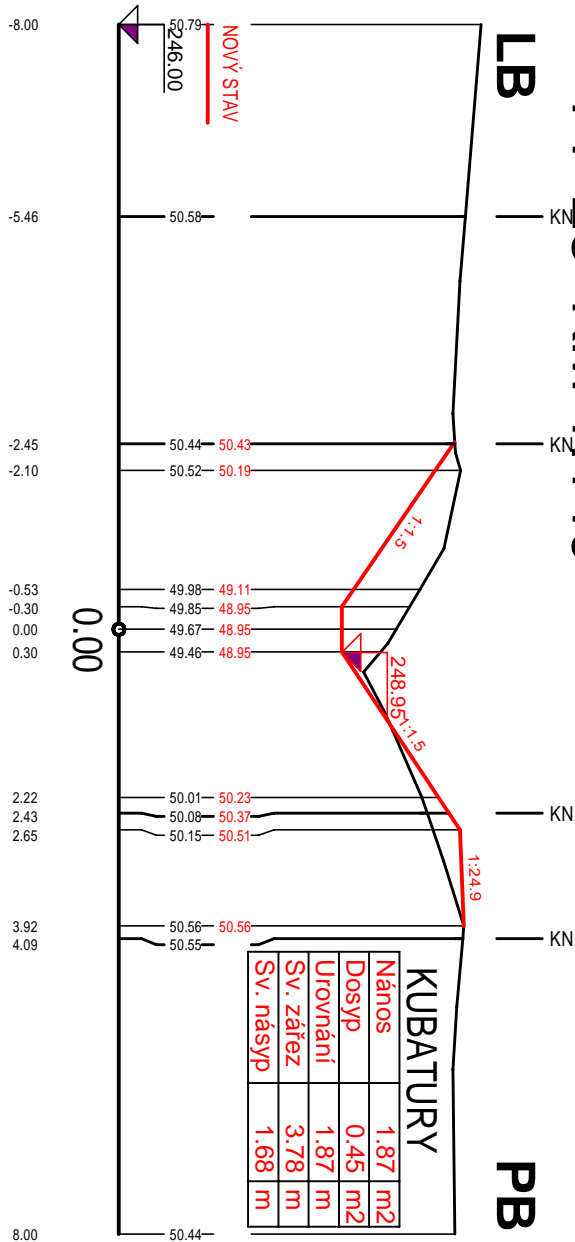
PF 27 KM 1.120



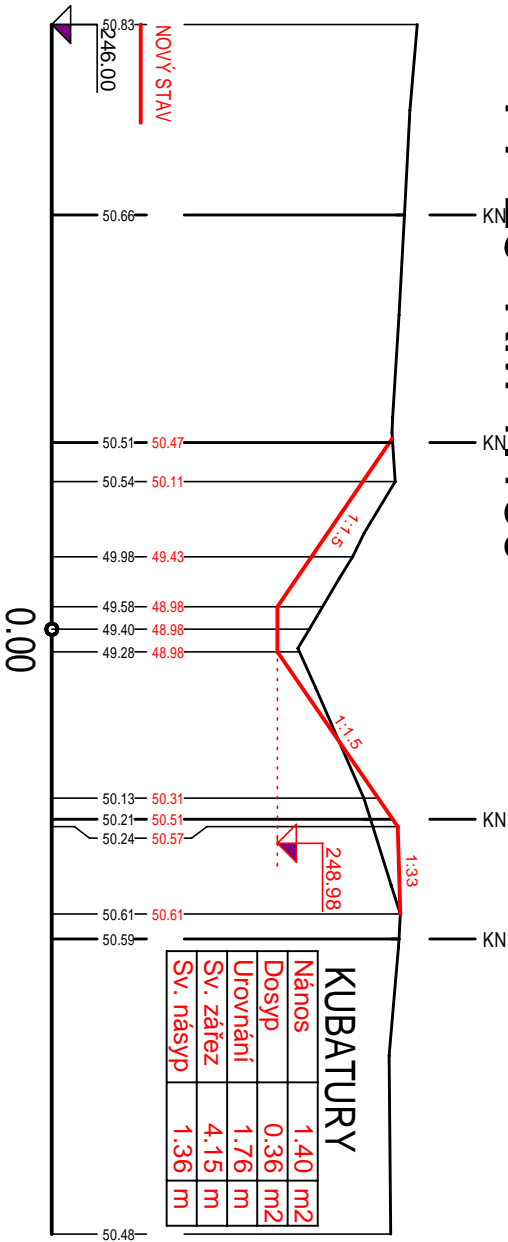
PF 28 KM 1.140

LB

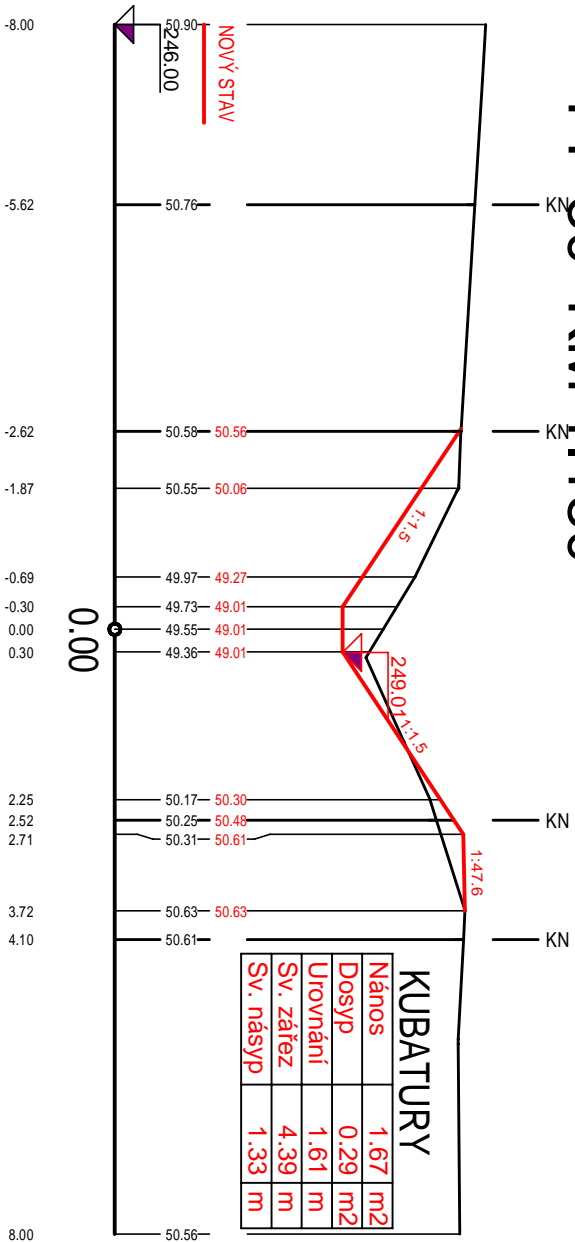
PB



PF 29 KM 1.160



PF 30 KM 1.180



BB



KN



— KN

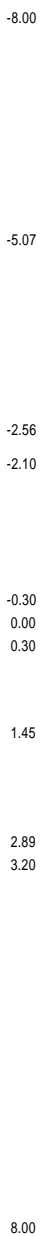


| | | |
|-----------|------|----|
| Nános | 1.78 | m2 |
| Dosyp | 0.00 | m2 |
| Sv. zářez | 5.93 | m |
| Sv. násyp | 0.00 | m |

| KUBATURY | |
|-----------|---------|
| Nános | 2.69 m2 |
| Dosyp | 0.69 m2 |
| Sv. zářez | 4.38 m |
| Sv. násyp | 2.10 m |

| | | |
|-----------|------|----|
| Nános | 3.14 | m2 |
| Dosyp | 0.39 | m2 |
| Sv. zářez | 5.11 | m |
| Sv. násyp | 0.98 | m |

BB

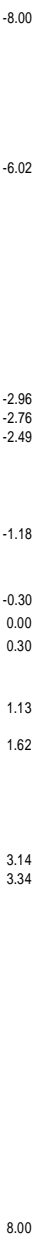
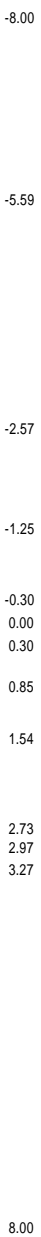


— KN

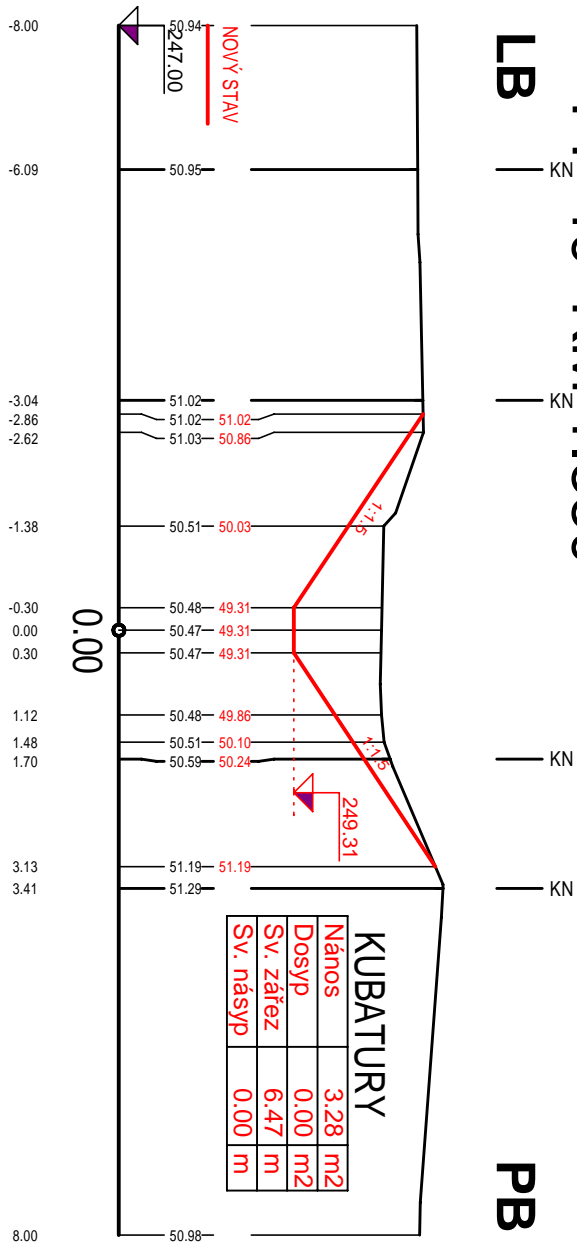
— KN

— KN

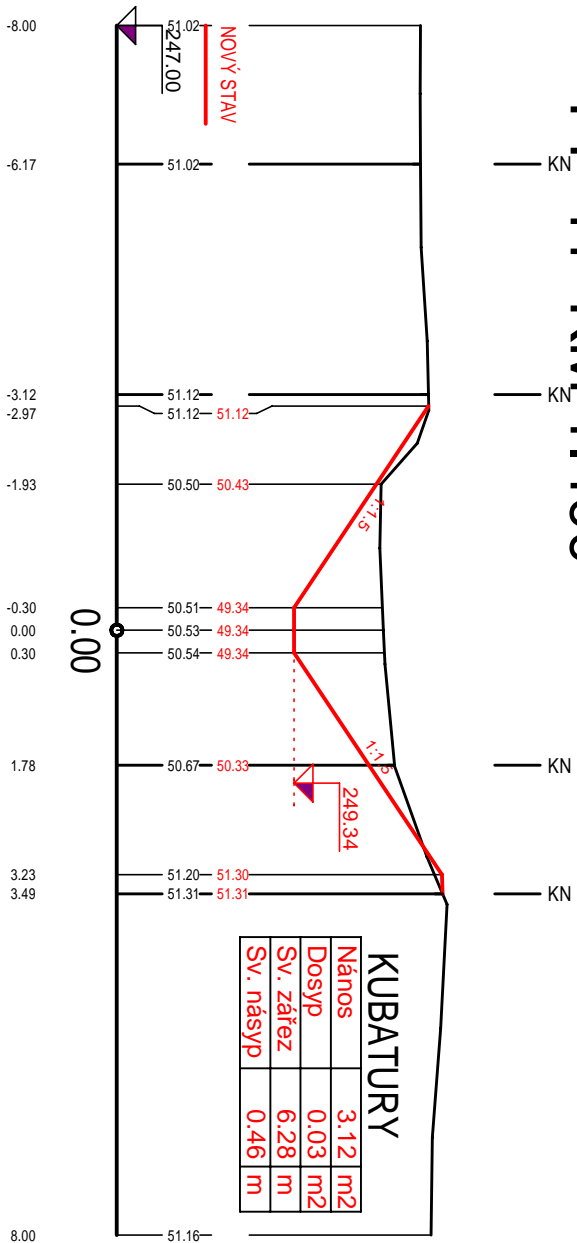
— KN



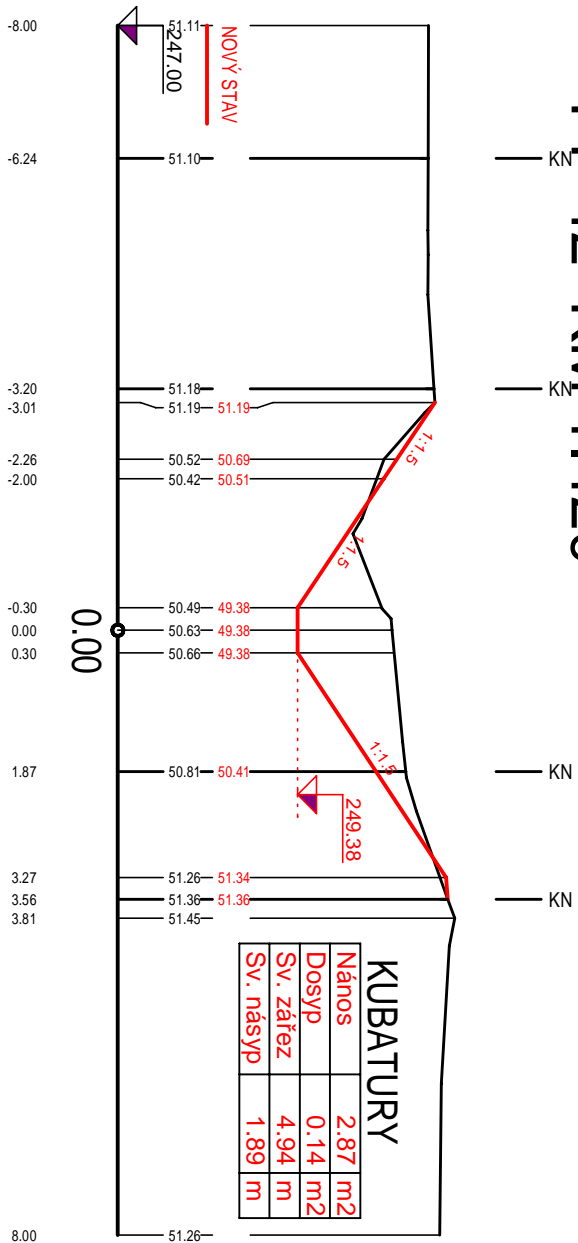
LB PF 40 KM 1.380



PF 41 KM 1.400



PF 42 KM 1.420

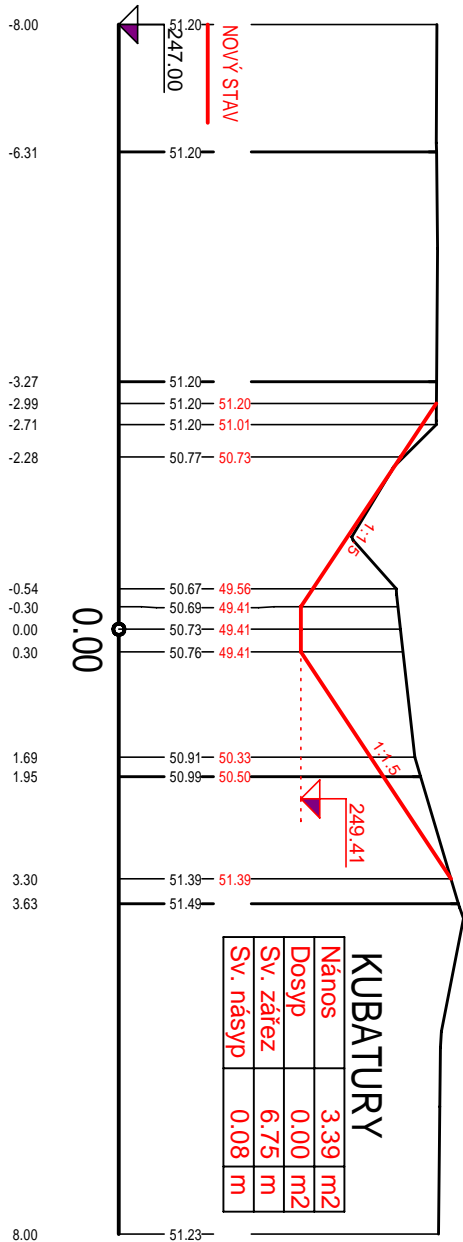


PF 43 KM 1.440

LB

KN

PB



PF 44 KM 1.450

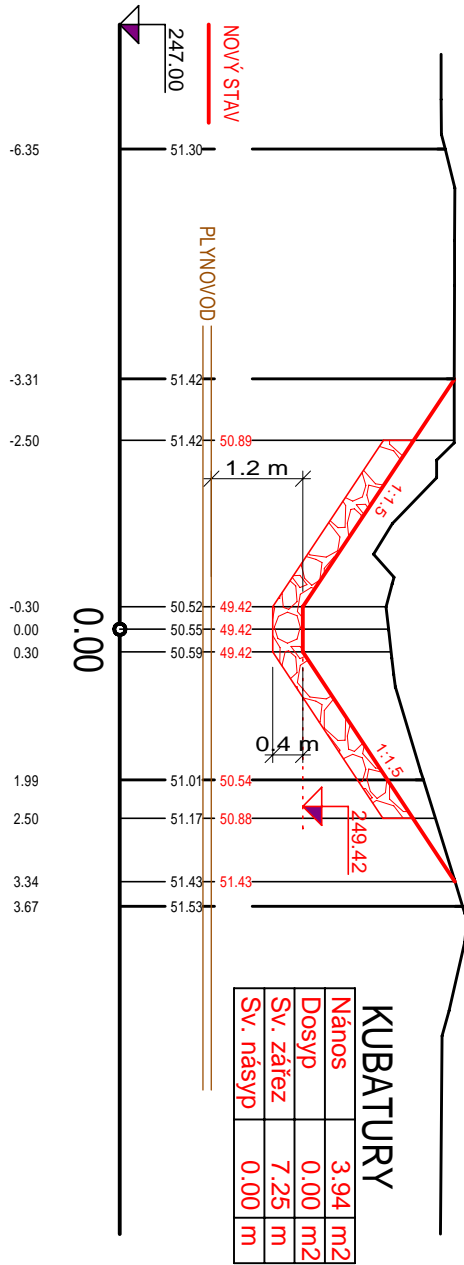
KN

KN

POPIS

KN

KN



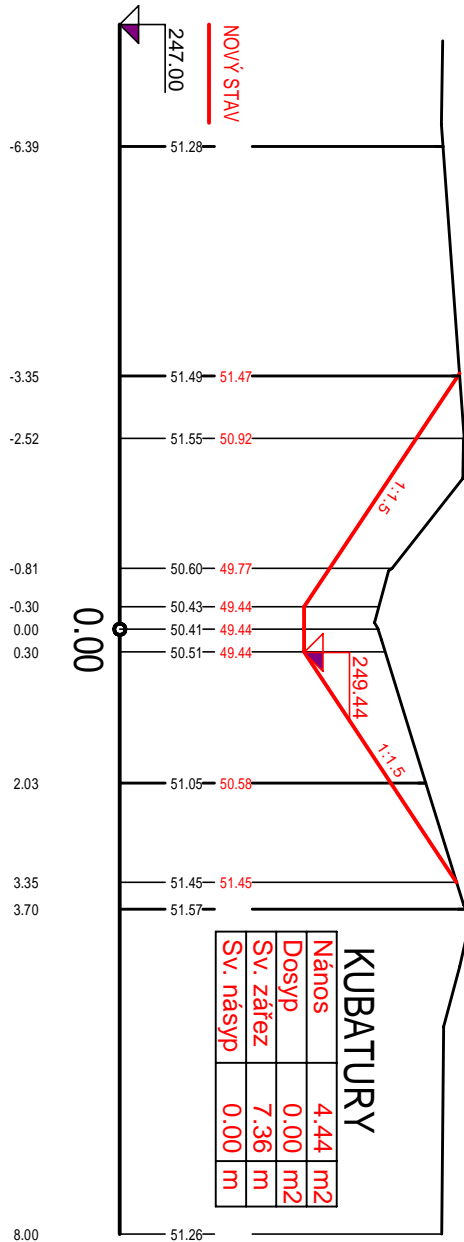
PF 45 KM 1.460

KN

KN

KN

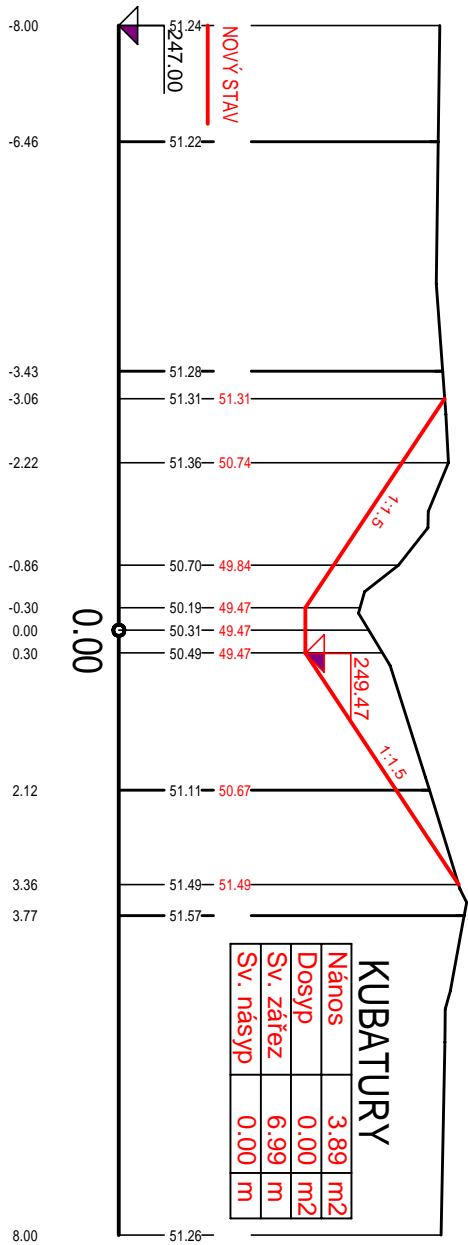
KN



PF 46 KM 1.480

KN

PB



PF 47 KM 1.500

KN

KN

KN

KN



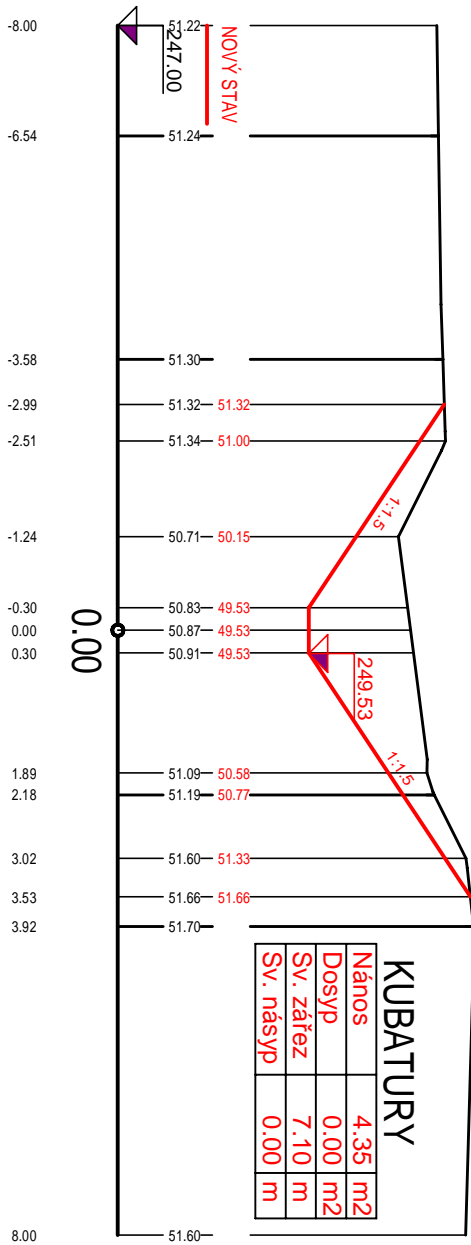
PF 48 KM 1.520

KN

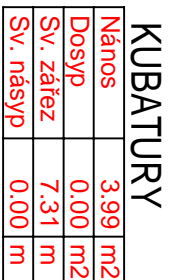
KN

KN

KN



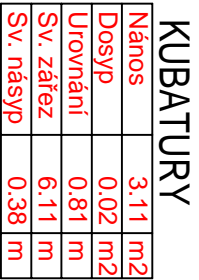
PB



KNI



— KN



PF 52 KM 1.600

LB

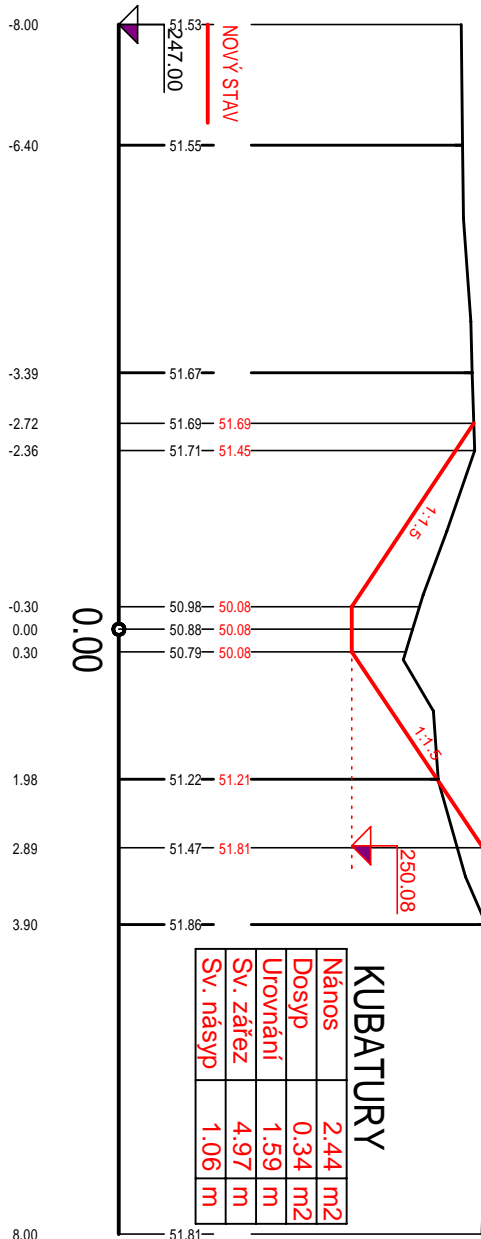
KN

KN

KN

KN

PB



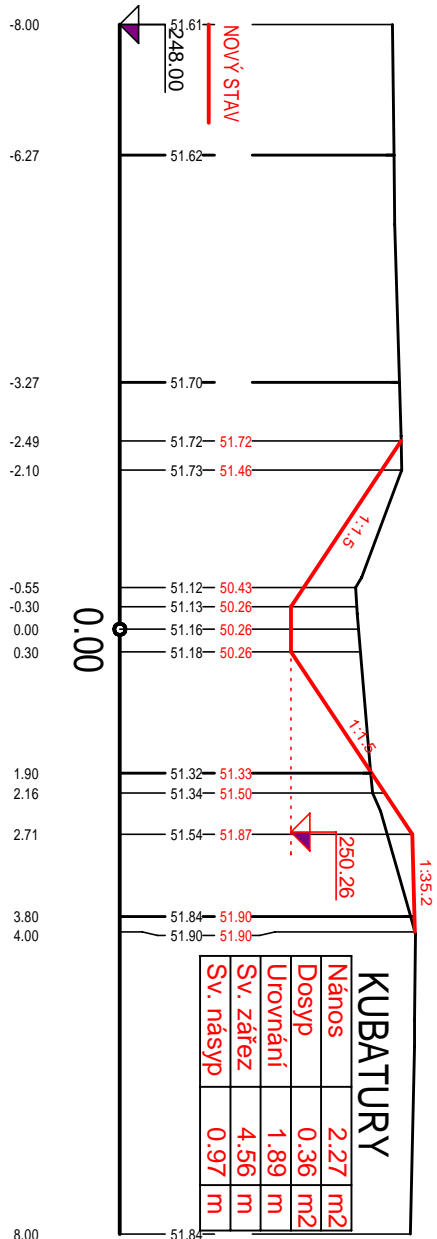
PF 53 KM 1.620

KN

KN

KN

KN



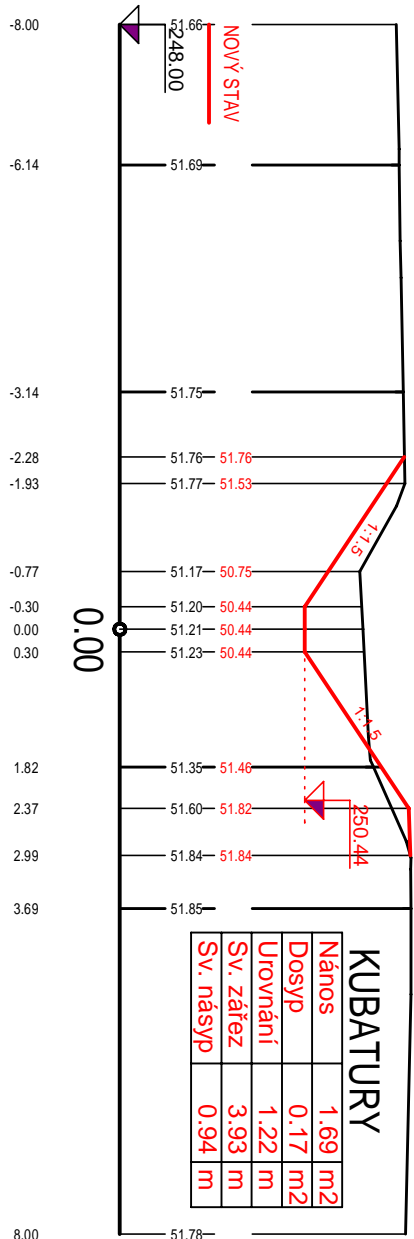
PF 54 KM 1.640

KN

KN

KN

KN

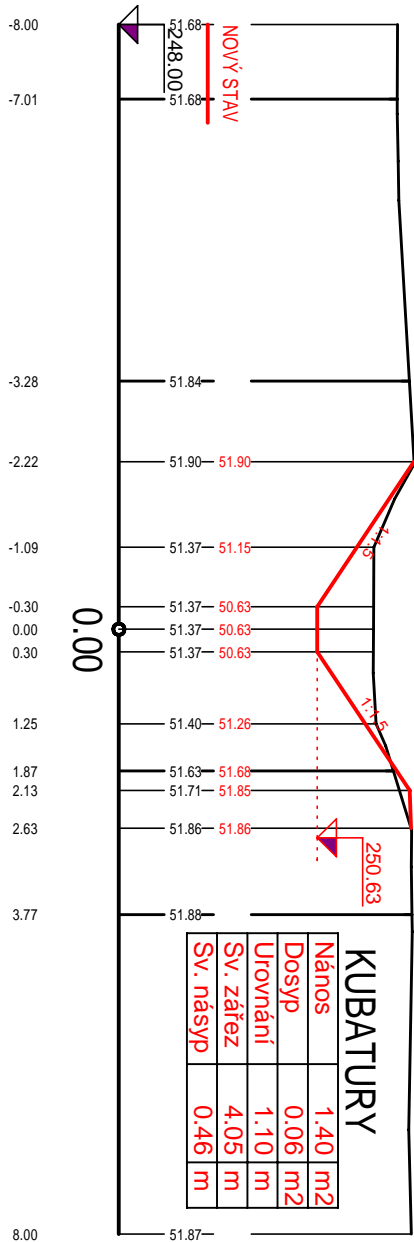


PF 55 KM 1.660

KN

KN

PB

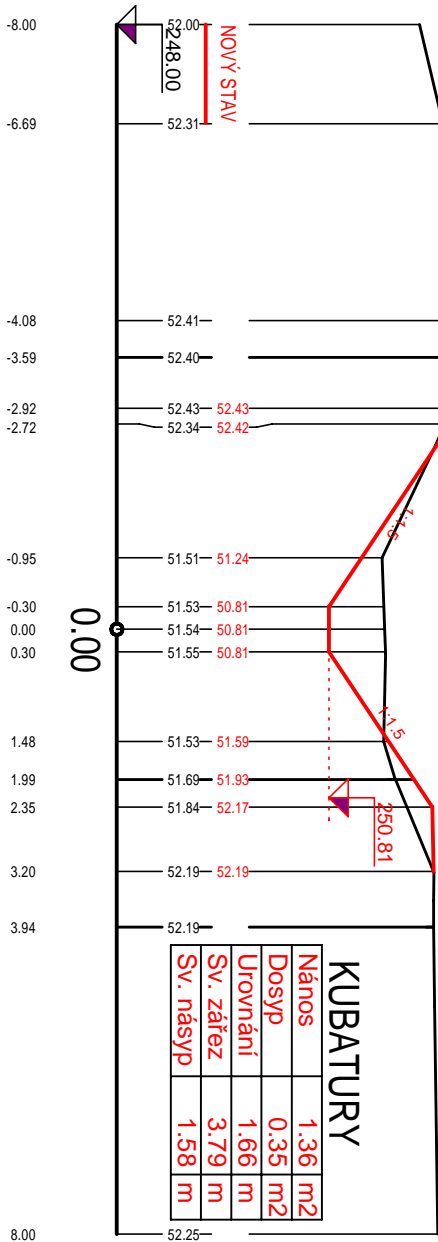


PF 56 KM 1.680

KN

KN

KN



PF 57 KM 1.700

KN

KN

